

# Grosse Corde (west)

Basse-Terre Sud - Capesterre-Belle-Eau



SENTIER INTERDIT / VOIR INFORMATIONS

Petite cascade "Grosse Corde" (AAMG)



*A relatively easy walk to a warm pool right at the heart of luxuriant vegetation. The site will be a hit with adults and children alike.*

## Useful information

Practice : Walking

Duration : 30 min

Length : 0.5 km

Trek ascent : 12 m

Difficulty : Easy

Type : Return trip

Themes : Relaxation area, River and waterfall

# Trek

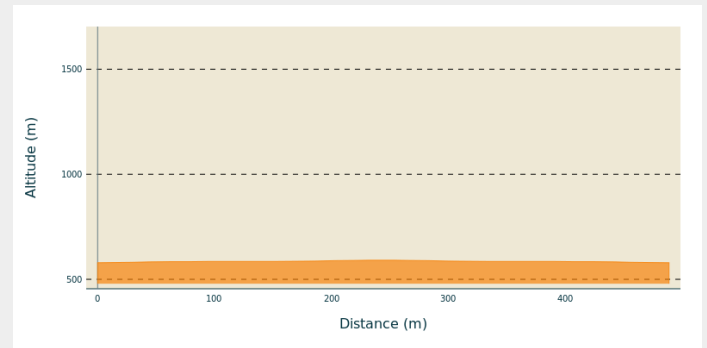
**Departure** : Just before the bridge over the River Grosse Corde

**Arrival** : Just before the bridge over the River Grosse Corde

**Markings** : — PR (short hike network)

**Cities** : 1. Capesterre-Belle-Eau

## Altimetric profile

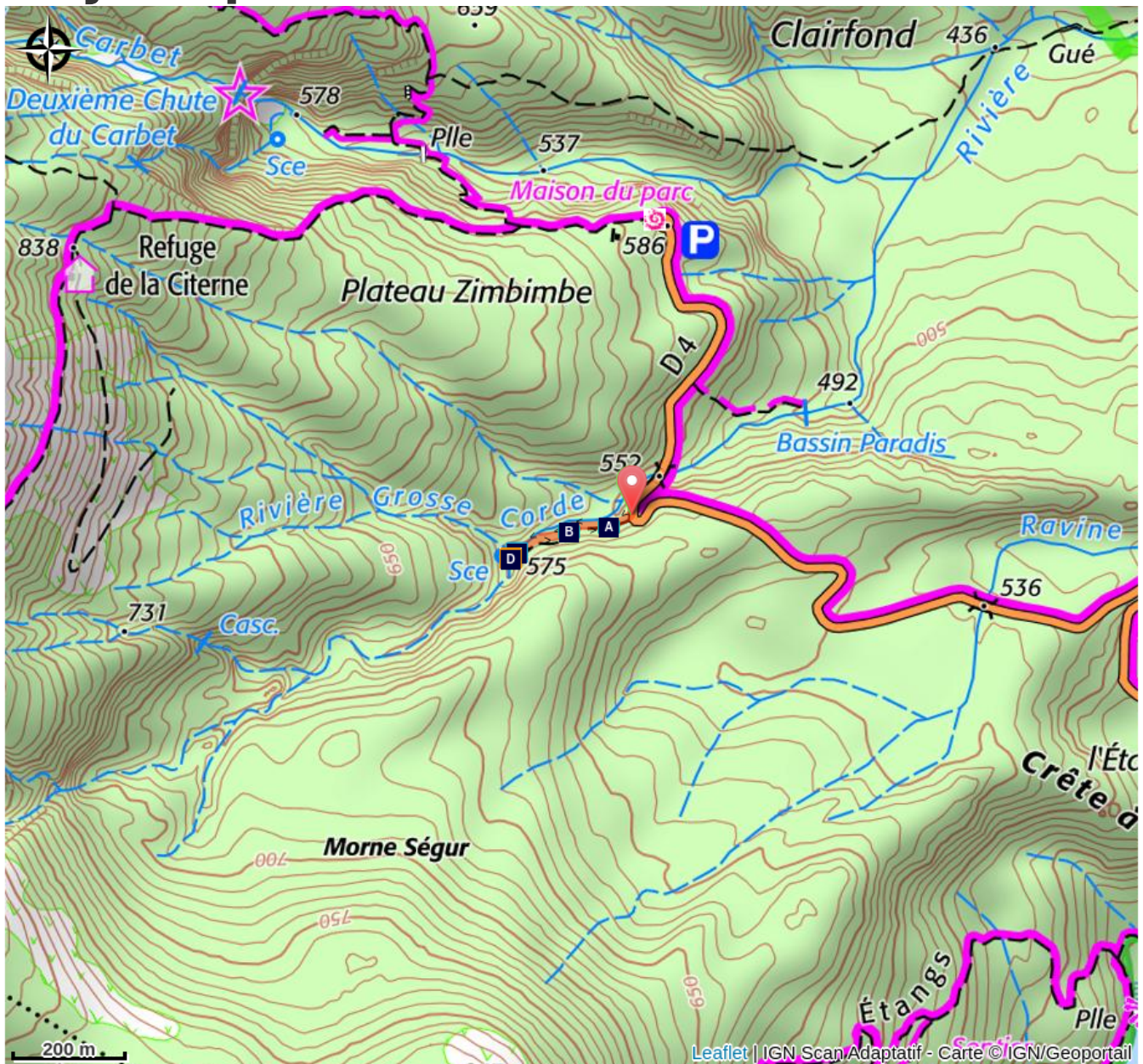




Min elevation 579 m Max elevation 591 m



At the bend before the Rivière Grosse Corde bridge, take the path into the forest heading west. Go past the steps and you arrive at the old gate. Make sure you go to the left and then continue in the forest. The warm pool is near the little waterfall. Take a break here, then come back the same way to the car park.



# On your path...



-  Gate (A)
-  Little waterfall (C)

-  Steps (B)
-  Warm pool (D)

# All useful information

## **Is in the midst of the park**

The national park is an unrestricted natural area but subjected to regulations which must be known by all visitors.

## **Advices**

In this natural setting, you should be particularly careful and alert, since Guadeloupe is subject to natural risks. It is vital to act in a responsible way, so that everyone can enjoy the hike!

**Be careful when water levels are high!**

*Please note: unsupervised car parks and swimming.*

## **How to come ?**

### Access

**GPS starting point: Lat: 16,03700°N - Long: 61,63862°W.**

---

On the RN1 road, from Saint-Sauveur (between Bananier and the town of Capesterre-Belle-Eau), turn towards the Carbet Falls. Continue along the D4 road. The road is steep and winding in the forest. Go past the Grand Etang car park, carry on and go past the little bridge over the Tonnelle Ravine. Continue until you get to a descent with bamboo trees on the right-hand side (before arriving at the Rivière Grosse Corde bridge). Park here.

### Advised parking

Chutes du Carbet welcome area

## Information desks

### Reception area of Les Chutes du Carbet

terminus de la RD4 , route de l'Habituée,  
97130 Capesterre-Belle-Eau

[info@randoguadeloupe.gp](mailto:info@randoguadeloupe.gp)

<http://www.guadeloupe-parcnational.fr/fr/des-decouvertes/ou-sinformer/chutes-du-carbet>



## Source

Rando Guadeloupe

<https://www.randoguadeloupe.gp/>

# On your path...

---



## Gate (A)

When you arrive at the gate, go round it to the left and follow the yellow markings on the path (don't turn towards the right along the river).

Attribution : PNG

---



## Steps (B)

Steps making it easy to walk in the forest.

Attribution : PNG

---



## Little waterfall (C)

A small waterfall on the left bank of the Rivière Grosse Corde with a little pool below it.

Attribution : PNG

---

## Warm pool (D)

A warm pool on the Rivière Grosse Corde (western side) that is very popular with locals and hikers.