


Bisdary downhill track (mountain biking)

Basse-Terre Sud - Gourbeyre



signalétique VTT (C.Lesponne - PNG)



Welcome to the Bisdary downhill mountain-bike track.

The municipality of Gourbeyre, in partnership with the Ministry of Ecology, has set up this facility as part of the "TEPCV" programme (positive energy territory for green growth).

Useful information

Practice : MTB

Duration : 5 min

Length : 0.6 km

Difficulty : Easy

Type : Cross

Themes : Relaxation area

Trek

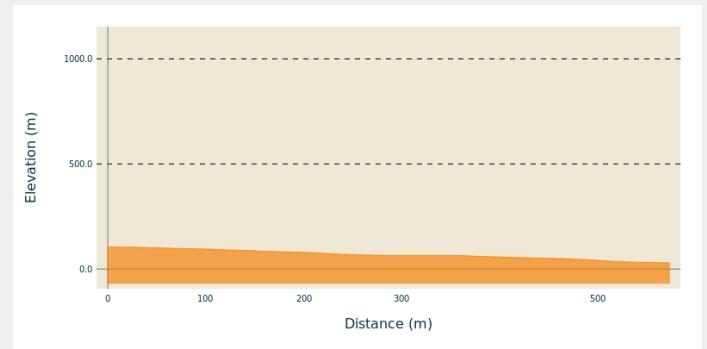
Departure : Gourbeyre, Bisdary, Rue des Archives.

Arrival : Gourbeyre, Rivière-Sens, Rue de L'Espadon.

Markings : 🚲 MBT

Cities : 1. Gourbeyre

Altimetric profile



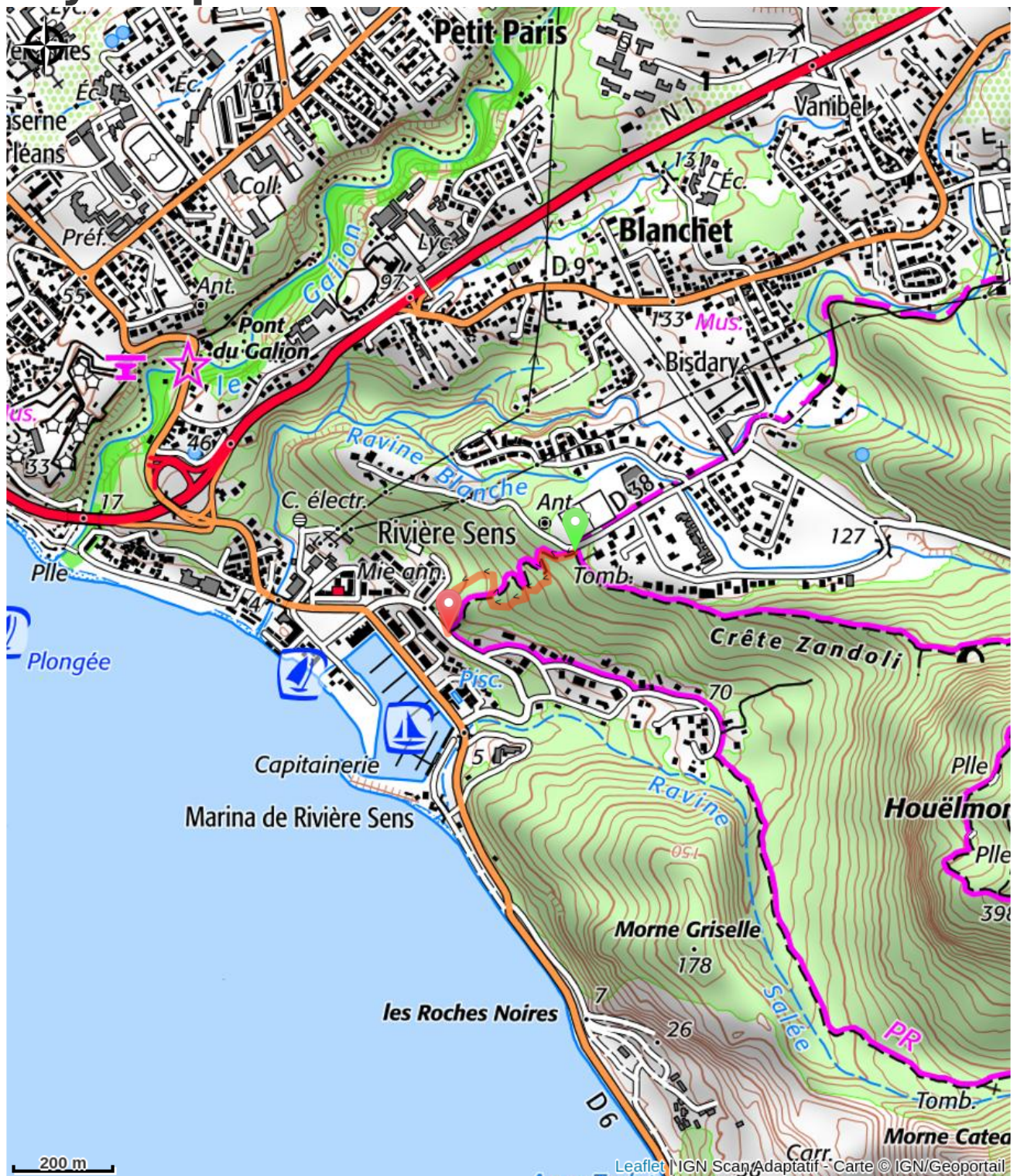
Min elevation 30 m Max elevation 105 m

Starting in Bisdary, the trail runs through the forest to Rivière-Sens. The trail is 500m long and has a 70m descent, taking you in just a few minutes to the marina.

Follow the blue markings for mountain bikes.

NB: this mountain-bike descent is in a section of the "Tour du Houëlmont" hiking trail.

On your path...



All useful information

Advices

Don't over-estimate your capacities and keep your speed under control.

Be careful and courteous when overtaking or passing hikers, since pedestrians have priority.

Check on the condition of your bike, take food and drink with you, as well as a repair kit.

If you are on your own, tell someone where you are going.

Respect private property.

Do not disturb animals.

This is a permanent trail open to all with each person responsible for its upkeep.

Emergency numbers: fire service: 18 or 112; ambulance: 15

Please note: unsupervised car parks.

How to come ?

Transports

En Guadeloupe, 2 applications pour le covoiturage :

Déposé : <https://depoze.fr>

KAROS : <https://www.karos.fr>

Access

GPS starting point: 15,98588° N - Long: 61,71278° W.

Arriving by the RN1 road, in Gourbeyre, head for Blanchet, Bisdary. Then go towards the stadium, after the Departmental Archives building.

Advised parking

rue des archives, Gourbeyre

i Information desks

Syndicat d'initiative de Gourbeyre

rond point "Dos d'Ane", Valkanaërs,
97113 Gourbeyre

contact@gourbeyre-tourisme.fr

Tel : 05 90 92 21 64

<http://gourbeyre-tourisme.fr/>



Office du tourisme intercommunal du Sud Basse-Terre

46 rue Paul Baudot, 97100 Basse-Terre

otibt@hotmail.fr

Tel : 05 90 86 05 81

<https://www.facebook.com/ot.sudbasseterre/>



Source

Rando Guadeloupe

<https://www.randoguadeloupe.gp/>