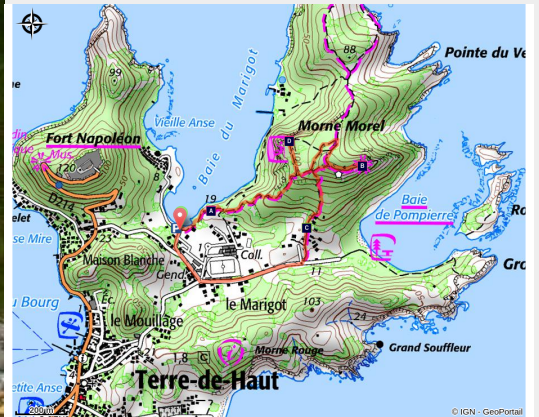


Morne Morel

Les Saintes - Terre-de-Haut



Baie du Marigot (F.Frederic - CD 971)



A trail rich in breathtaking panoramas !

Useful information

Practice : Walking

Duration : 2 h

Length : 2.7 km

Trek ascent : 143 m

Difficulty : Very easy

Type : Loop

Themes : Coastline and cliff,
Cultural and architectural heritage

Trek

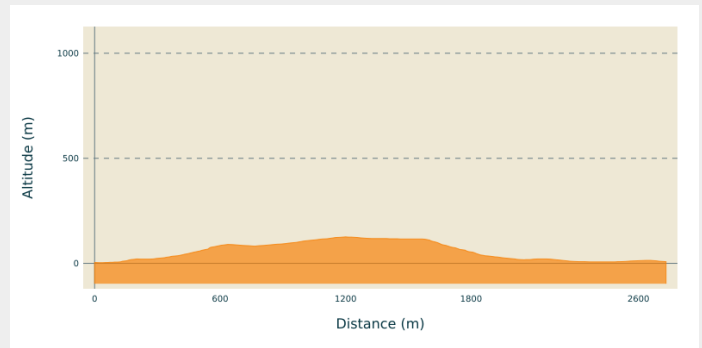
Departure : Baie du Marigot (beside the restaurant).

Arrival : Baie du Marigot (beside the restaurant).

Markings : — PR (short hike network)

Cities : 1. Terre-de-Haut

Altimetric profile



Min elevation 3 m Max elevation 126 m

Hiking trail colour : yellow.

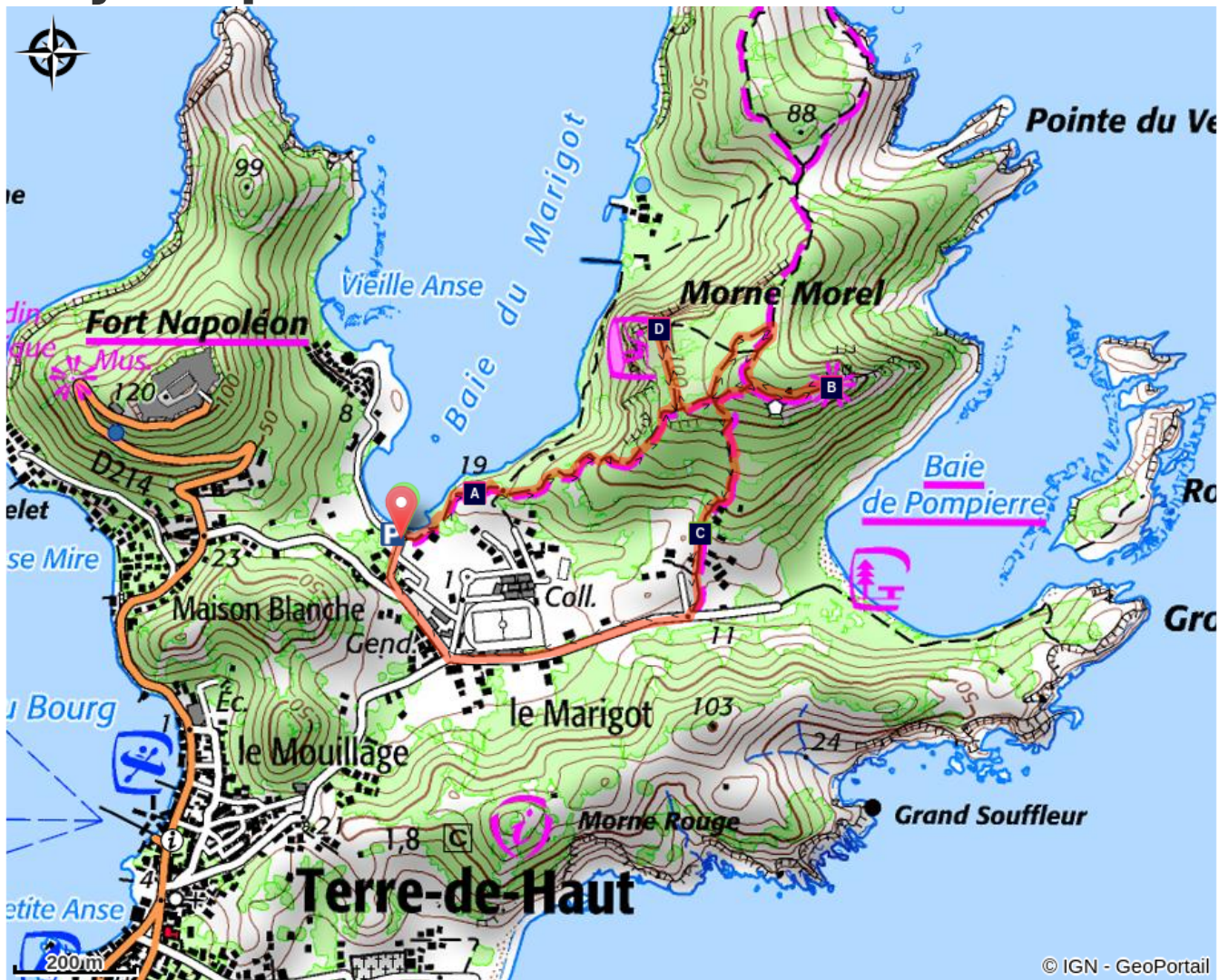
Start the climb from the Conservatoire du Littoral information panel and follow the yellow way-markers. After a climb of approximately 570m, go along the fence (on the right-hand side) to reach the viewpoint (260m there and back) over Terre-de-Haut, Terre-de-Bas and Basse-Terre.

Come back along the same path to continue the climb. Carry on to a crossroads and turn right to reach the ruins of La Batterie Caroline (from the fortified platform there is a spectacular view over Dominique, Marie-Galante and, lower down, Pompierre beach).

Go back along the path, as far as the last junction. Begin the descent to the left, by the hairpin bends; go between the houses, taking the metalled road. When you reach the road (Pompierre beach is on the left), take the right turn to return to the starting point.


Be careful ! Be sure to follow the way-markers (there are several other trails along that 'trace')


On your path...



 Viewpoint : Baie du Marigot (A)

 Old Woman's Tongue (C)

 Viewpoint: Baie de Pompierre,
Dominique (B)

 Viewpoint : Baie du Marigot, Basse-
Terre (D)

All useful information

Advices

Be careful ! Be sure to follow the way-markers (there are several other trails along that 'trace')

How to come ?

Access

Starting point : Lat : 15,872906 N - Long : 61,578608 W.

At Terre-de-Haut : from the town, beside the church, take the Pompierre direction. Go up the hill, then down again. At the crossroads by the stadium, head for the Baie du Marigot, the starting point of the hike.

Information desks

Office du tourisme de Terre-De-Haut

Place du Gouverneur Du Lion,
débarcadere, 97137 Terre-De-Haut (Les
Saintes)

tourisme@lessaintes.fr

Tel : 0590 94 30 61

<http://www.lessaintes.fr/>



Source

Rando Guadeloupe

<https://www.randoguadeloupe.gp/>

On your path...



◀ Viewpoint : Baie du Marigot (A)

A glorious view over the many shades of turquoise in the waters of the Baie du Marigot.

Attribution : F.Frederic - CD 971



◀ Viewpoint: Baie de Pompierre, Dominique (B)

View from La Batterie Caroline, over the Baie de Pompierre, with the island of Dominique in the background.

Attribution : F.Frederic - CD 971



✿ Old Woman's Tongue (C)

A specimen of *Albizia lebeck*, Old Woman's Tongue ("lang a vyé fanm"), whose pods 'sing' as the wind blows over them.

Attribution : F.Frederic - CD 971



◀ Viewpoint : Baie du Marigot, Basse-Terre (D)

The panorama of Fort Napoléon overlooking the Baie du Marigot, and the south of Basse-Terre.

Attribution : F.Frederic - CD 971